









# HVVA/DBPS Tour of Historic Buildings in the Mohawk Valley Palatine Region

## 18 May 2013

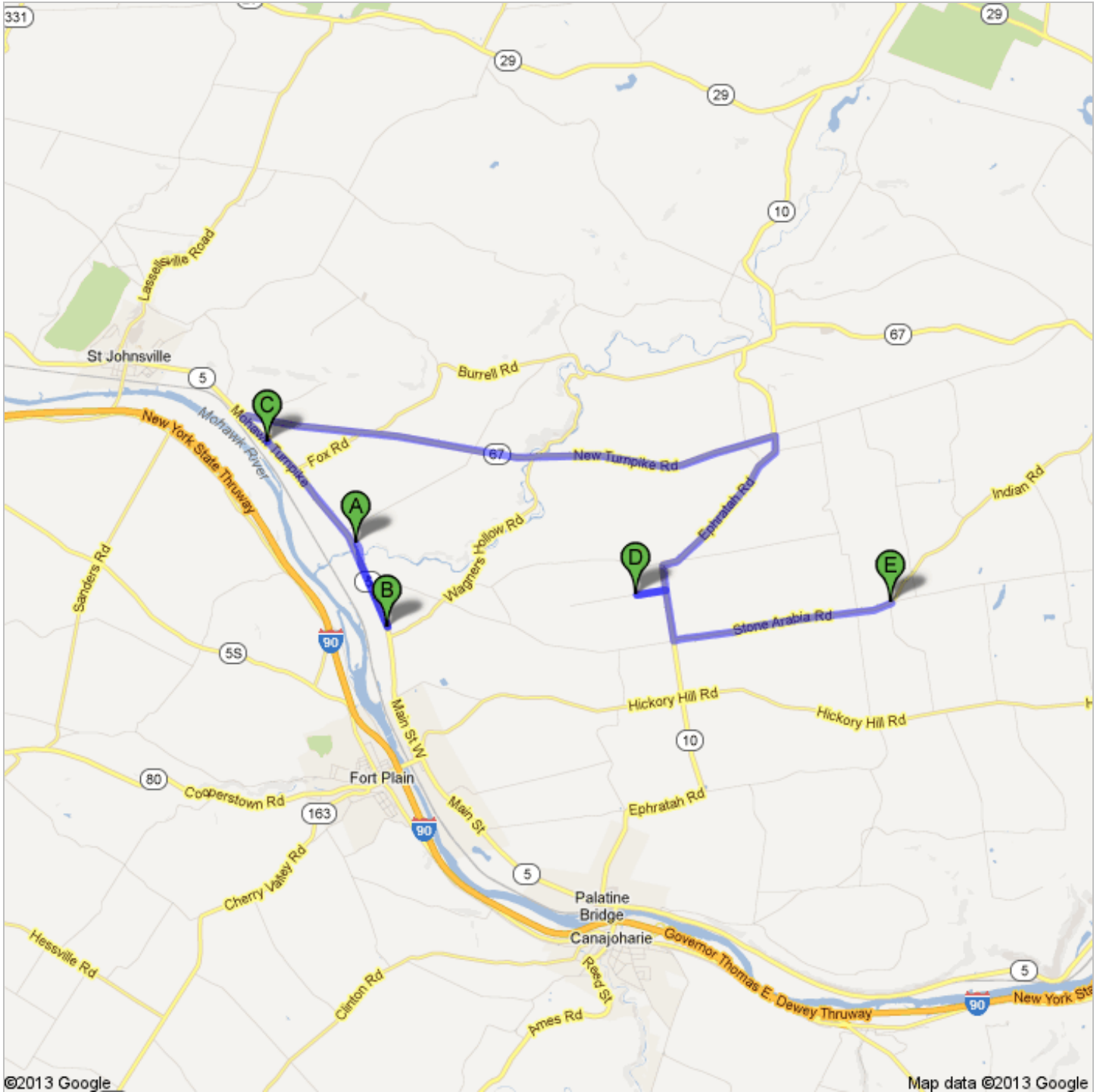
What: A full day of touring of historic buildings with 3 Dutch Barns in the offering:  
 When and Where: Everyone meets at **10:30am at the Old Palatine Church on state Rte 5 in Nelliston (see directions below)**  
 Details and further info to follow.

Directions, going west from Albany, to the Palatine Church:

- |   |  |         |
|---|--|---------|
|    | 8. Take <b>I-90 W/New York State Thruway W</b> (Portions toll). From Albany its.....   | 45.0 mi |
|    | 9. Take <b>EXIT 29</b> toward <b>RT-10/Canajoharie/Sharon Springs</b> .  | 0.7 mi  |
|    | 10. Turn <b>right</b> onto <b>E Main St/RT-5S</b> .  | 0.2 mi  |
|   | 11. Take the <b>1st right</b> onto <b>Church St/RT-10</b> .<br><i>Church St is just past Little Mohawk St</i><br><i>SUNOCO is on the corner</i><br><i>If you are on W Main St and reach Michigan Ave you've gone about 0.1 miles too far</i> | 0.3 mi  |
|  | 12. Turn <b>left</b> onto <b>W Grand St/RT-10/RT-5</b> . Continue to follow <b>RT-5</b> .<br><i>STEWARTS SHOP #169 is on the corner</i>  | 5.6 mi  |
|  | 13. Turn <b>right</b> onto <b>Palatine Church Rd</b> .<br><i>Palatine Church Rd is 0.3 miles past Old Mill Rd</i><br><i>If you reach Fox Rd you've gone about 0.8 miles too far</i>  | 0.03 mi |
|  | 14. Take the <b>1st right</b> onto <b>Old Mill Rd</b> .<br><i>If you reach Mapletree Ln you've gone about 1.6 miles too far</i>  | 0.2 mi  |
|  | 15. <b>Palatine Church!</b><br><i>If you reach the end of Old Mill Rd you've gone a little too far</i>   |         |



### Directions to 1311 Stone Arabia Rd, Fort Plain, NY 13339 15.9 mi – about 24 mins



**A** **Palatine Church**  
Palatine, NY

1. Head **southeast** on **Old Mill Rd** go 0.2 mi  
total 0.2 mi

**5** 2. Turn left onto **NY-5 E** go 0.8 mi  
Destination will be on the left total 1.0 mi  
About 2 mins

Total: **1.0 mi** – about **3 mins**

**B** 6710 New York 5, Fort Plain, NY 13339 total 0.0 mi

**5** 3. Head **north** on **NY-5 W** toward **Stone Arabia Rd** go 2.5 mi  
Destination will be on the left total 2.5 mi  
About 3 mins

Total: **2.5 mi** – about **3 mins**

**C** **Fort Klock Restoration** total 0.0 mi  
7214 New York 5, St Johnsville, NY 13452

**5** 4. Head **northwest** on **NY-5 W/Mohawk Turnpike** toward **Co Hwy 52/NY-67 E** go 0.4 mi  
total 0.4 mi

**67** 5. Take the 1st right onto **Co Hwy 52/NY-67 E** go 6.1 mi  
Continue to follow NY-67 E total 6.4 mi  
About 7 mins

**10** 6. Turn right onto **NY-10 S** go 2.0 mi  
About 3 mins total 8.4 mi

**10** 7. Keep left to continue on **NY-10 S/Ephratah Rd** go 0.3 mi  
total 8.7 mi

**↗** 8. Turn right onto **Kilts Rd** go 0.3 mi  
About 57 secs total 9.1 mi

Total: **9.1 mi** – about **11 mins**

**D** Kilts Rd, Fort Plain, NY 13339 total 0.0 mi

9. Head **east** on **Kilts Rd** toward **NY-10 S/Ephratah Rd** go 0.3 mi  
About 47 secs total 0.3 mi

**10** 10. Turn right onto **NY-10 S/Ephratah Rd** go 0.6 mi  
About 1 min total 0.9 mi

**↙** 11. Take the 1st left onto **Stone Arabia Rd** go 2.5 mi  
Destination will be on the left total 3.4 mi  
About 5 mins

Total: **3.4 mi** – about **7 mins**

**E** 1311 Stone Arabia Rd, Fort Plain, NY 13339

These directions are for planning purposes only. You may find that construction projects, traffic, weather, or other events may cause conditions to differ from the map results, and you should plan your route accordingly. You must obey all signs or notices regarding your route.

Map data ©2013 Google

Directions weren't right? Please find your route on [maps.google.com](https://maps.google.com) and click "Report a problem" at the bottom left.